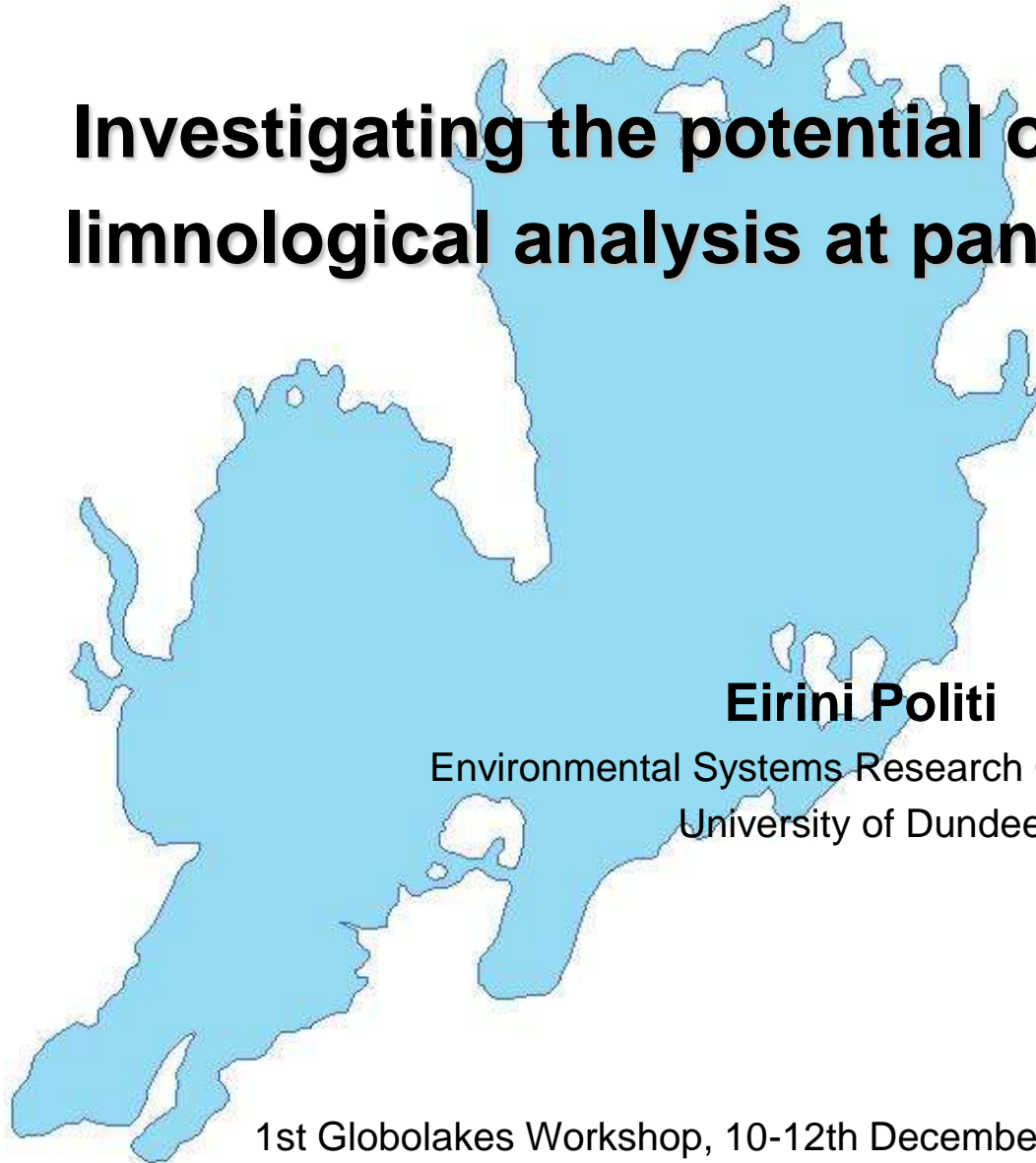


# Investigating the potential of R/S for long-term limnological analysis at pan-continental scales



**Eirini Politi**

Environmental Systems Research Group (ESRG)  
University of Dundee

# Background

1. Lakes are **sensitive indicators of climate change** at local to larger spatial scales (e.g. De Stasio et al., 1996; Williamson et al., 2010).
2. Prediction for **non-uniform climatic change** occurrence across the globe (Hardy, 2003) and have different effects on lakes depending on geographic location (Adrian et al., 2009).
3. Lake responsiveness owes much to **site-specific** characteristics such as lake size, lake shape, catchment characteristics (Gerten & Adrian, 2001).



**Complex response patterns** requiring comprehensive surveillance monitoring programmes to:

- Identify rates of change, and
- The greatest sensitivity within individual systems in terms of ecological response

# Key points

1	2	3
<b>Lakes located many kilometres apart &amp; in different climatic regions exhibit similar response to synoptic-scale meteorological forcing [4]:</b>	<b>Direct response of lake water temperatures at all depths to air temperature fluctuations at regional and synoptic scales has been established (e.g. [3], [4])</b>	<b>Lakes have the potential to reveal changes and homogeneous trends even at relatively short (i.e. decadal) temporal scales (e.g. [1], [2]):</b>
Above suggests a coherent response to the same synoptic-scale climatic phenomena		20-30 year long R/S archives could prove useful in climate studies

[1] Arhonditsis, G. B., Brett, M. T., DeGasperi, C. L., & Schindler, D. E. (2004). Effects of climatic variability on the thermal properties of Lake Washington. *Limnology and Oceanography*, 49, 256–270

[2] Livingstone, D. M. (2003). Impact of secular climate change on the thermal structure of a large temperate central European lake. *Climatic Change*, 57, 205–225

[3] Livingstone, D. M., & Dokulil, M. (2001). Eighty years of spatially coherent Austrian lake surface temperatures and their relationship to regional air temperature and the North Atlantic Oscillation. *Limnology and Oceanography*, 46, 1220-1227

[4] Livingstone, D. M., & Padisák, J. (2007). Large-scale coherence in the response of lake surface-water temperatures to synoptic-scale climate forcing during summer. *Limnology and Oceanography*, 52, 896–902

# Aims

This project investigated the potential to:

## Map

large European lakes  
& their water quality

## Test

existing algorithms  
for the estimation  
of lake water quality



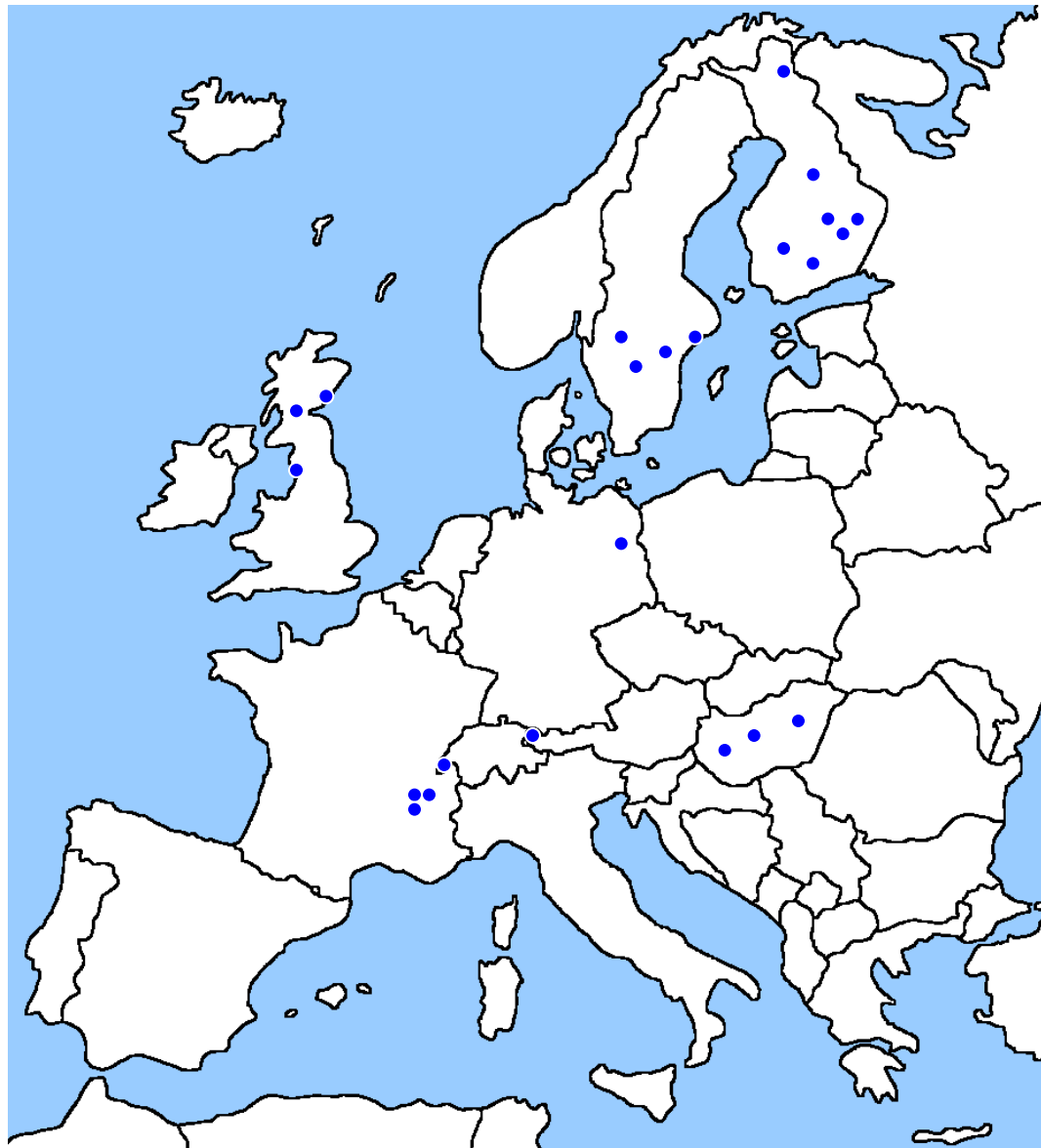
## Apply

promising algorithms to  
past dates & study  
spatial-temporal  
trends in lake water quality

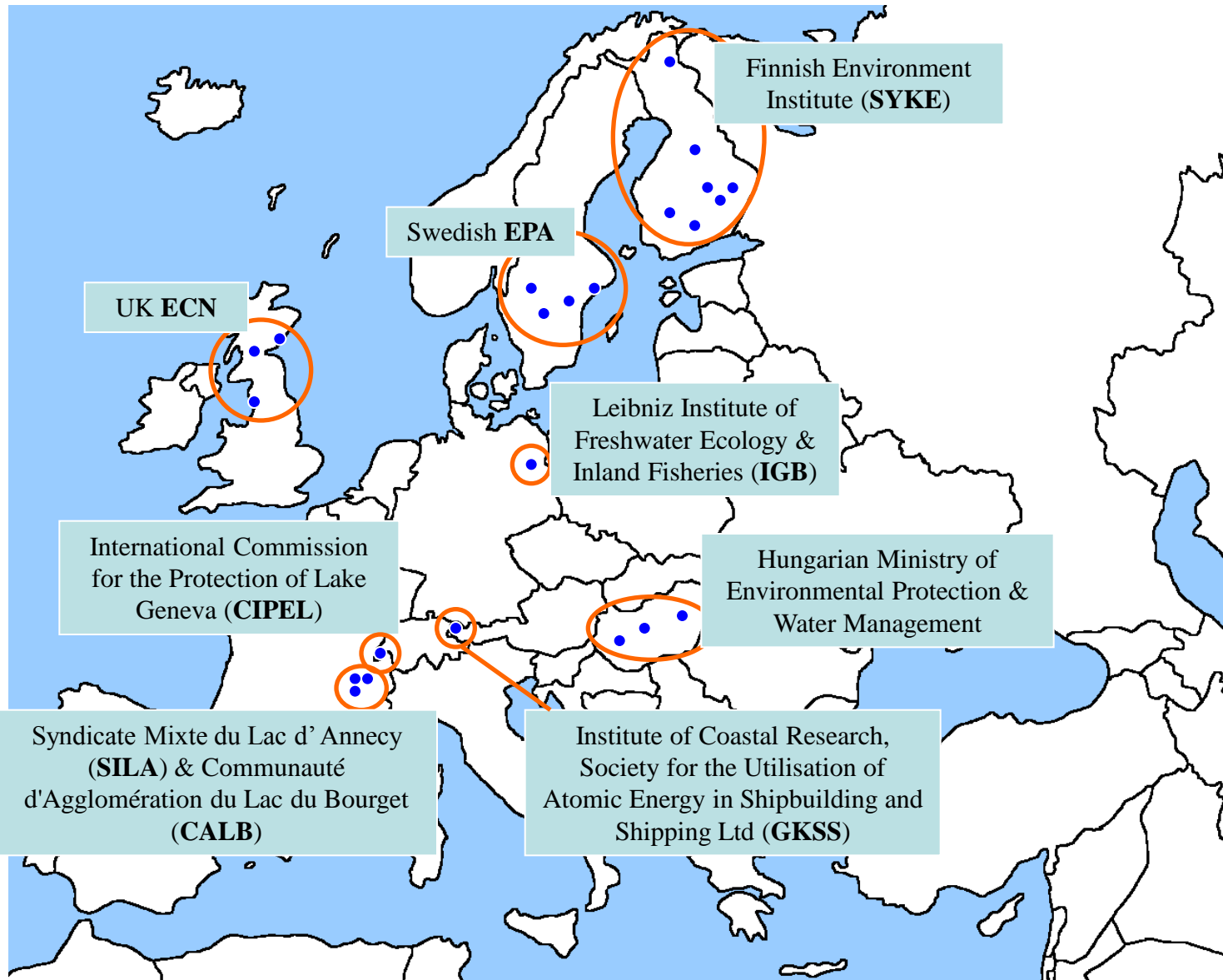
## Monitor

lakes in the future  
at wide spatial-temporal  
scales

# Study sites



# Field data



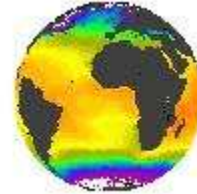
# Case study: LWST using NOAA AVHRR



Politi, E., Cutler, M. E. J. & Rowan, J. S. (2012). Using the NOAA Advanced Very High Resolution Radiometer to characterise temporal and spatial trends in water temperature of large European lakes. *Remote Sensing of Environment*, 126, 1-11

## NOAA AVHRR:

- Operational since 1979
- Spatial resolution 1.1 x 1.1 km
- At any time two NOAA satellites; day-time & night-time coverage for thermal data (12hr revisit time)
- NOAA AVHRR TIR bands were designed for SST
- Operational algorithms for SST each calibrated for each satellite
- 30-year long DSRS archive



ERS ATSR, ENVISAT AATSR



NOAA AVHRR



Terra/Aqua MODIS, Terra ASTER



Nimbus-7 CZCS



Landsat TM/ETM+



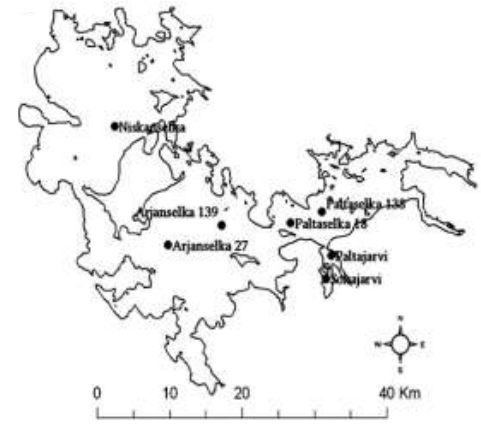
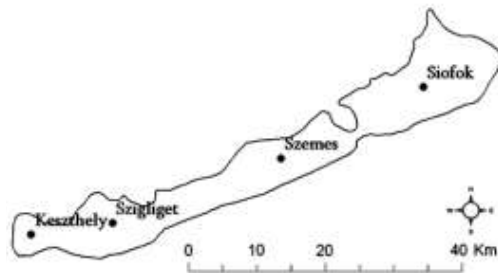
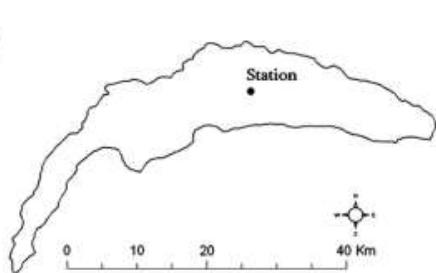
# Case study: LWST using NOAA AVHRR



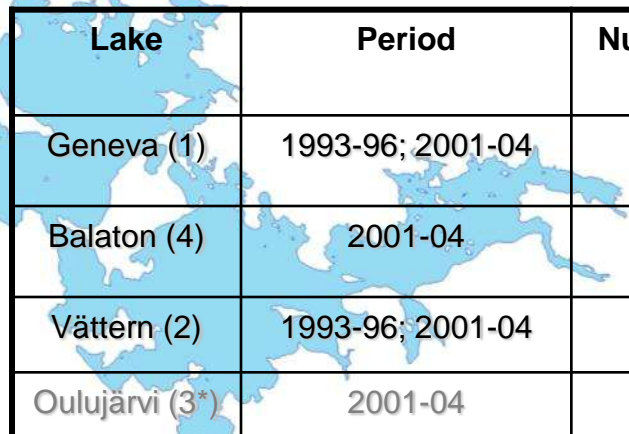
# Case study: LWST using NOAA AVHRR

Name	Altitude (m a.s.l.)	Max depth (m)	Mean depth (m)	Volume (km <sup>3</sup> )	Surface area (km <sup>2</sup> )	Catchment size (km <sup>2</sup> )	Ratio C.Size/S.Area	Ecoregion
Geneva (Fra/Switz)	372	310	153	88.9	584	7975	13.66	Alps
Balaton (Hungary)	105	12	3.2	1.9	593	5775	9.74	Hungarian lowlands
Vättern (Sweden)	89	128	40	74	1856	4503	2.43	Central plains
Oulujärvi (Finland)	122	38	7	6.2	887	(n/a)	(n/a)	Fenno-Scandian shield

Politi, E., Cutler, M. E. J. & Rowan, J. S. (2012). Using the NOAA Advanced Very High Resolution Radiometer to characterise temporal and spatial trends in water temperature of large European lakes. *Remote Sensing of Environment*, 126, 1-11



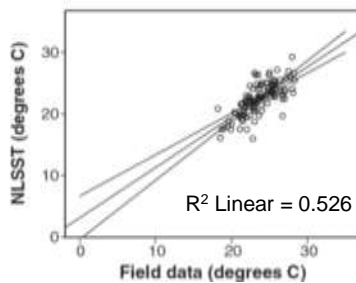
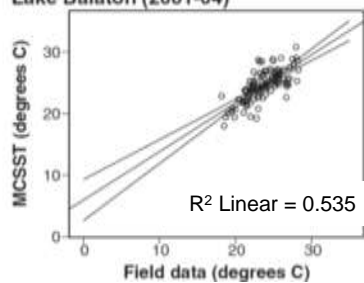
# Case study: LWST using NOAA AVHRR



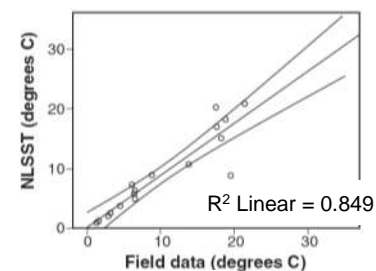
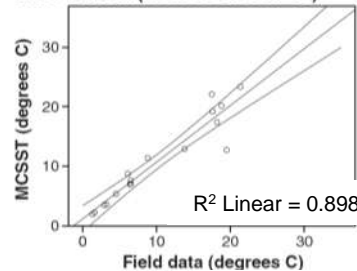
Lake	Period	Number of cloud-free scenes	Number of pairs
Geneva (1)	1993-96; 2001-04	58	58
Balaton (4)	2001-04	34	110
Vättern (2)	1993-96; 2001-04	12	17
Oulujärvi (3*)	2001-04	16	22

\* Three (of total seven) central stations were used to avoid mixed pixels

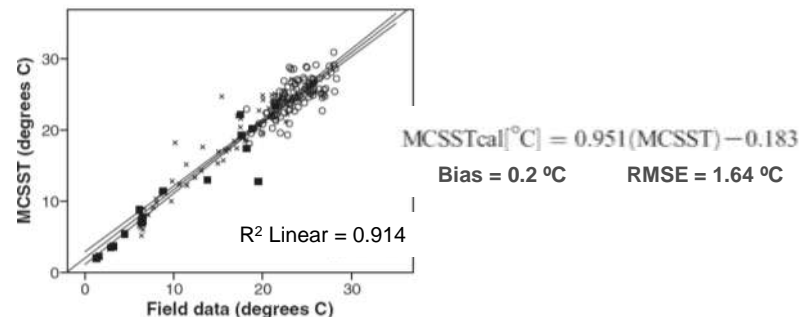
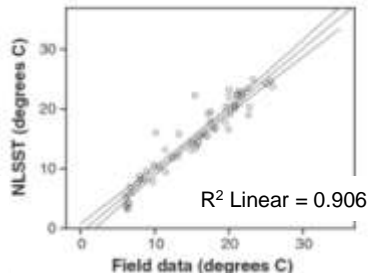
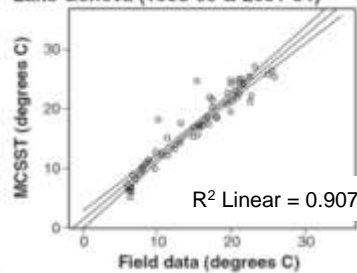
Lake Balaton (2001-04)



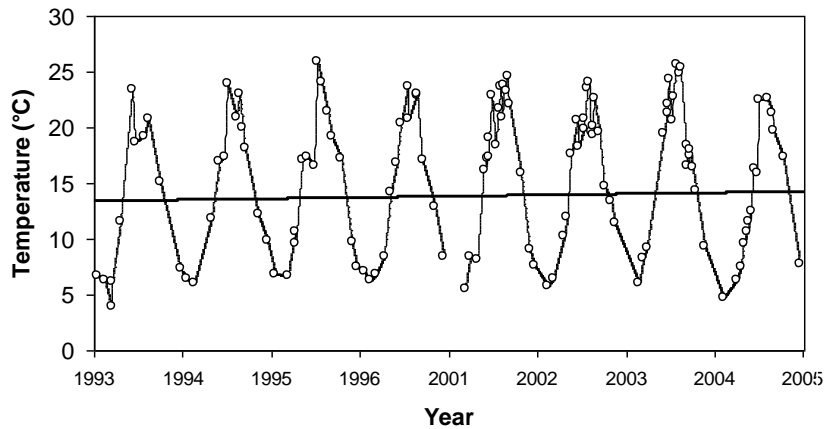
Lake Vättern (1993-96 & 2001-03)



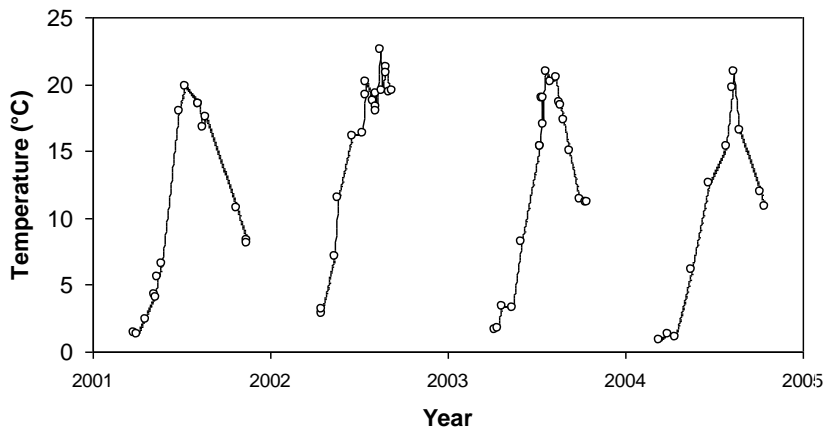
Lake Geneva (1993-96 & 2001-04)



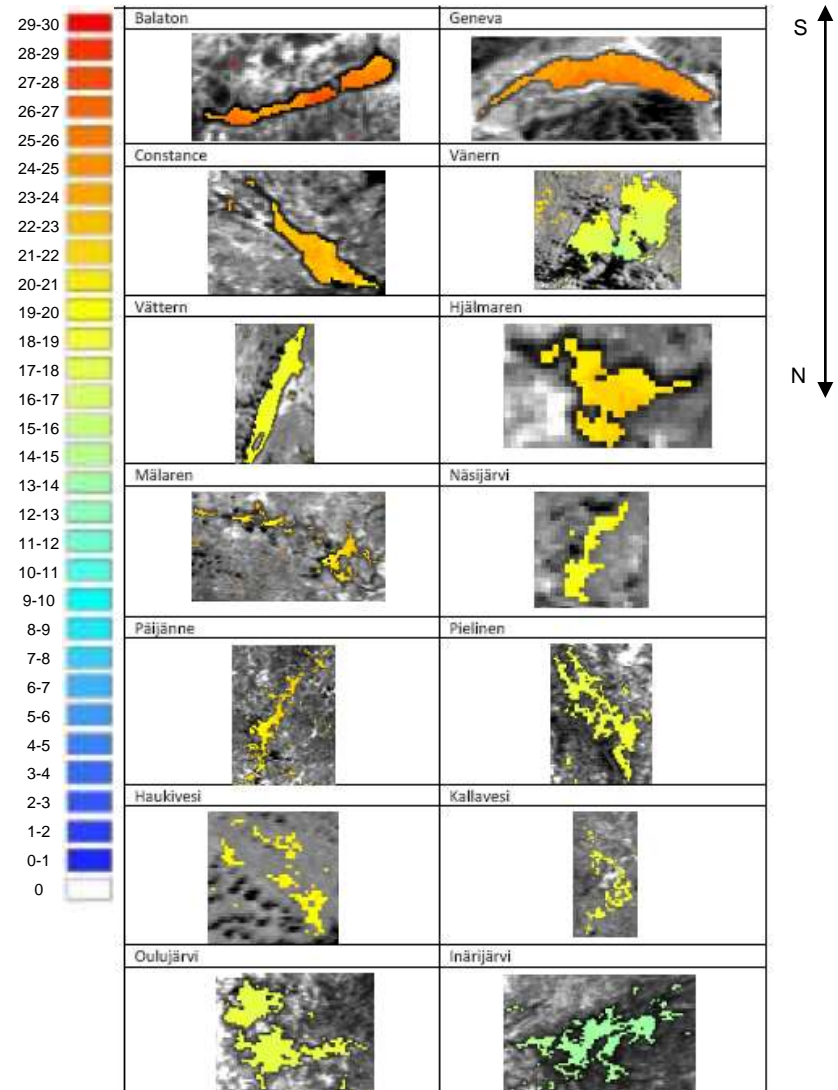
# Results



Temporal patterns of LWST in Lake Geneva in 1993-96 and 2001-04 using interpolated NOAA AVHRR MCSSTcal estimates. The trend line was determined by linear regression. Notice the break in time between the years 1996 and 2001.

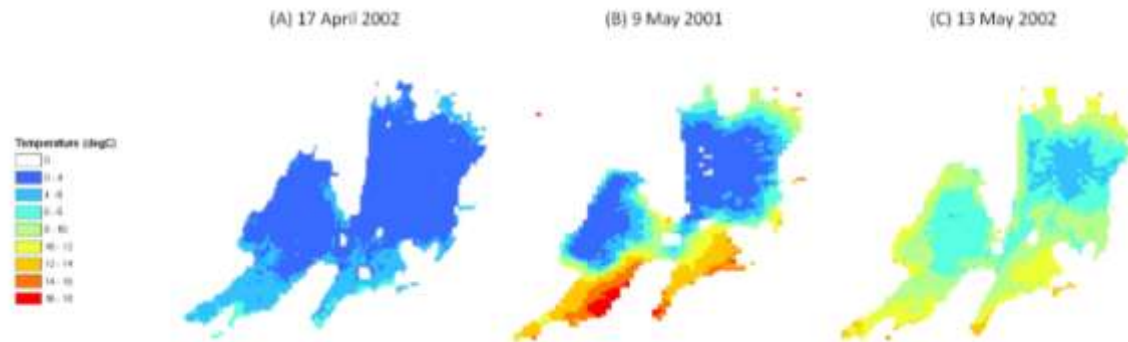


Temporal patterns of LWST in Lake Vättern (Station Jungfrun) in 1993-96 using interpolated NOAA AVHRR MCSSTcal estimates.




Spatial distribution of LSWT in fourteen large European lakes from NOAA AVHRR images acquired on various dates in August 2001.

# Results



The evolution of the spring thermal bar in Lake Vänern. Dates from different years were used. The NOAA AVHRR MCSSTcal algorithm was used for the estimation of LWST.



Spatial distribution of LWST in Lake Geneva: early spring (March) and late summer (August); C1, W1-2 are permanent cold and warm cores (Oesch *et al.*, 2008)

# Challenges

## **The scale issue:**

### 1. Point vs. X-pixel mean

Assumption that a point measurement from the sampling station is representative of the average value of the parameter studied for a  $X \text{ km}^2$  area containing the sample, but clearly this depends upon the intrinsic scale of variation of the parameter under consideration.

### 2. What is an environmentally meaningful scale of measurement?

Point measurement(s) vs. lake-mean

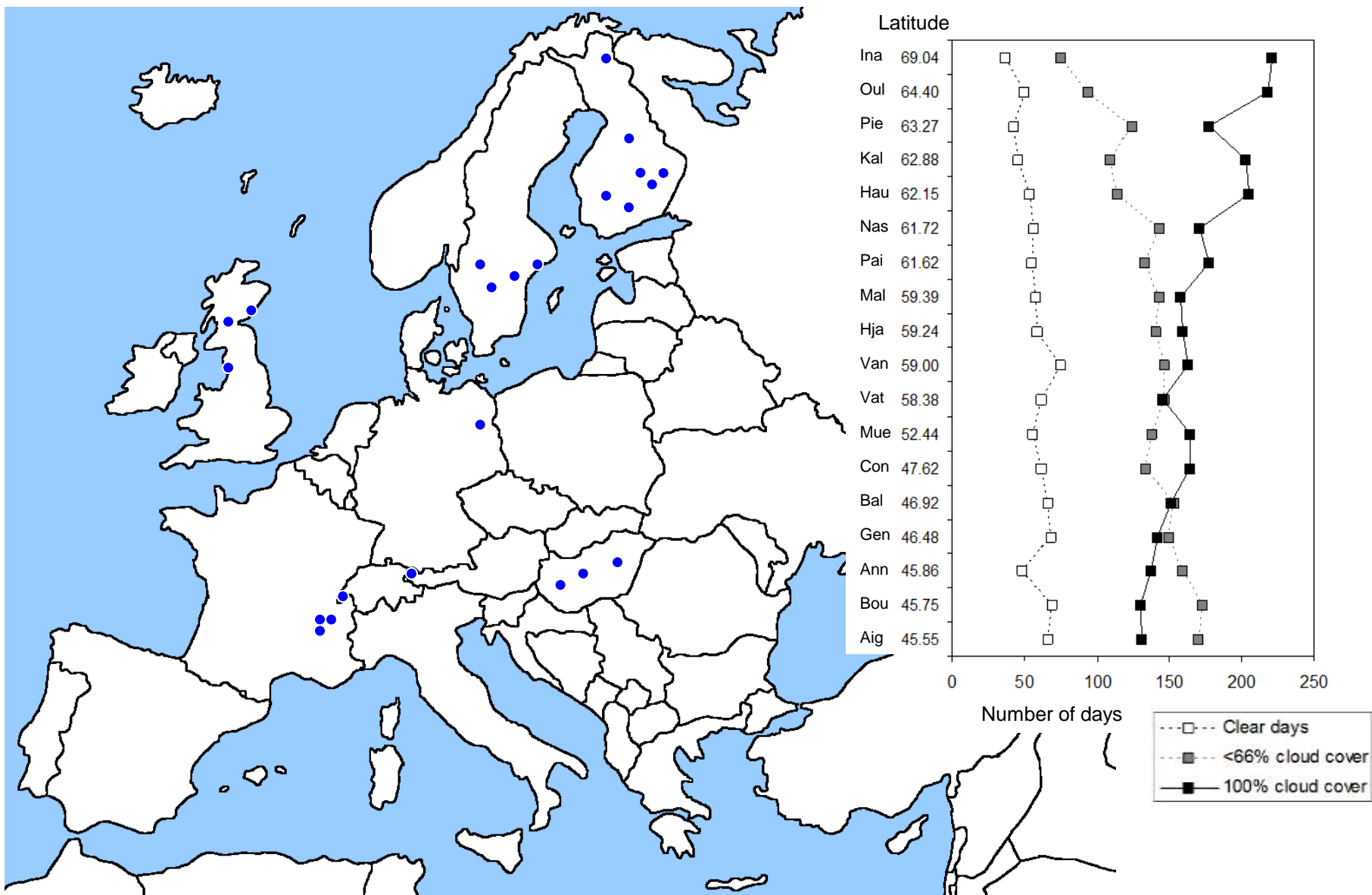
Frequency: Daily vs. seasonal/annual measurements

**Estimating uncertainty:** Quality of field data and coherence in field sampling methods

**Cloud:** Undetected cloud and frequent cloud cover

**Adjacency effect**

# Challenges



# Optimal lake morphology

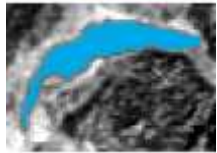
Shape

Size

Enclosed bays

Islands

>100 km<sup>2</sup>




Geneva (584 km<sup>2</sup>)



Tisza (127 km<sup>2</sup>)




Vättern (1,856 km<sup>2</sup>)



Inarijärvi (1,040 km<sup>2</sup>)

<100 km<sup>2</sup>



Lomond (71 km<sup>2</sup>)



Annecy (27 km<sup>2</sup>)

# Summary - Conclusions

- Lake responsiveness owes much to **site-specific** characteristics such as lake size, lake shape, catchment characteristics
- Previous studies suggest a coherent lake response to the same synoptic-scale climatic phenomena for certain lakes
- Lakes have the potential to reveal changes and homogeneous trends even at relatively short (i.e. decadal) temporal scales
- Factors complicating linkages between water quality and climate: changes in land cover and land use, diffuse and point pollution, invasion of alien species, *etc.* (EUROPA WFD, 2011; UNEP, 2000).
- The scale issue is an important consideration in R/S studies of lakes
- Cloud cover may limit frequency of R/S observations, but what is the time frequency we actually need?



# Thank you for your attention

...and

Mr. Malin Kanth (Swedish EPA)

Dr. Antton Keto (Finnish Environment Institute SYKE)

The International Commission for the Protection of Lake Geneva (CIPEL)

The Hungarian Ministry of Environmental Protection & Water Management, and Ministry of Health

... for the kind offer of field data

Mr. Rory Hutson (PML, NEODAAS)

Mr. Andrew Brooks (DSRS)

... for the pre-processing of and help with the satellite data

# References

- Adrian, R., O'Reilly, C. M., Zagarese, H., Baines, S. B., Hessen, D. O., Keller, W., et al. (2009). Lakes as sentinels of climate change. *Limnology and Oceanography*, 54, 2283–2297
- Arhonditsis, G. B., Brett, M. T., DeGasperi, C. L., & Schindler, D. E. (2004). Effects of climatic variability on the thermal properties of Lake Washington. *Limnology and Oceanography*, 49, 256–270
- De Stasio, B. T., Hill, D. K., Kleinhans, J. M., Nibbelink, N. P., & Magnuson, J. J. (1996). Potential effects of global climate change on small north-temperate lakes: Physics, fish and plankton. *Limnology and Oceanography*, 41, 1136–1149
- EEA (2010). European Environment Agency. <http://www.eea.europa.eu/themes/water/european-waters/lakes>
- EUROPA WFD (2011). European Commission Water Framework Directive. [http://ec.europa.eu/environment/water/water-framework/index\\_en.html](http://ec.europa.eu/environment/water/water-framework/index_en.html)
- Gerten, D., & Adrian, R. (2001). Differences in the persistency of the North Atlantic Oscillation signal among lakes. *Limnology and Oceanography*, 46, 448–455
- Hardy, J. T. (2003). *Climate change: Causes, effects and solutions*. UK: Wiley
- Livingstone, D. M. (1997). Temporal structure in the deep-water temperature of four Swiss lakes: A short-term climatic change indicator?, *Verh. Internat. Verein. Limnol.*, 25, 75-81
- Livingstone, D. M. (2003). Impact of secular climate change on the thermal structure of a large temperate central European lake. *Climatic Change*, 57, 205–225
- Livingstone, D. M., & Dokulil, M. (2001). Eighty years of spatially coherent Austrian lake surface temperatures and their relationship to regional air temperature and the North Atlantic Oscillation. *Limnology and Oceanography*, 46, 1220-1227
- Livingstone, D. M., & Padisák, J. (2007). Large-scale coherence in the response of lake surface-water temperatures to synoptic-scale climate forcing during summer. *Limnology and Oceanography*, 52, 896–902
- Oesch, D. C., Jaquet, J. M., Klaus, R. & Schenker, P. (2008). Multi-scale thermal pattern monitoring of a large lake (Lake Geneva) using a multi-sensor approach. *International Journal of Remote Sensing*, 29, 5785-5808
- UNEP (2000). *Lakes and reservoirs: Similarities, differences and importance*. Short Report, 1, : United Nations Environment Programme (UNEP) International Environmental Technology Centre (IETC) 63 pp
- Williamson, G. E., Saros, J. E., & Schindler, D. W. (2010). Sentinels of change. *Science*, 323, 887–888